

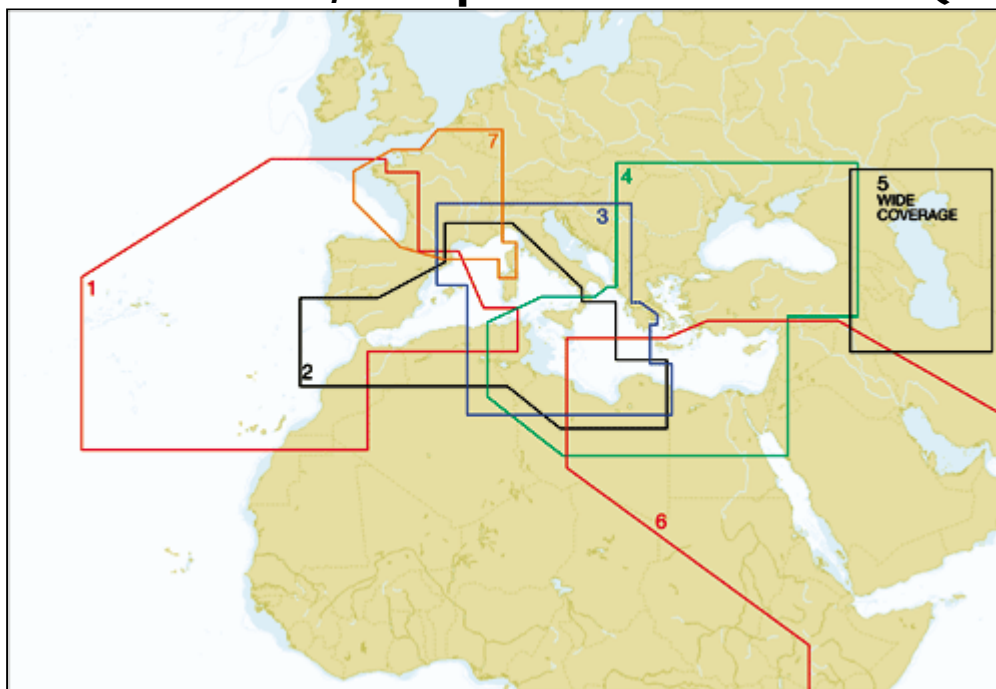
# C-MAP

THE ELECTRONIC CHART STANDARD







North America | Central & South America | Northern, Western & Central Europe | Southern Europe |  
Africa & The Middle East | Indian Ocean, Asia & Oceania | Russian Federation

## Med & Red Sea, Caspian & Black Sea (MW)



Click on the **code** for more information

No					Description
1	<a href="#">M-EW-M005</a>	<a href="#">M-EW-M005</a>	-	-	IBERIAN PENINSULA INC. THE ISLANDS
2	<a href="#">M-EM-M001</a>	<a href="#">M-EM-M001</a>	-	-	WEST MEDITERRANEAN SEA
3	<a href="#">M-EM-M002</a>	<a href="#">M-EM-M002</a>	-	-	CENTRAL MEDITERRANEAN SEA (*)
3	<a href="#">M-EM-M902</a>	<a href="#">M-EM-M902</a>	-	-	CENTRAL MEDITERRANEAN SEA
4	<a href="#">M-EM-M003</a>	<a href="#">M-EM-M003</a>	-	-	EAST MEDITERRANEAN - AEGEAN - BLACK SEA
5	<a href="#">M-ME-M005</a>	<a href="#">M-ME-M005</a>	<a href="#">M-ME-C005</a>	<a href="#">M-ME-C005</a>	CASPIAN SEA
6	<a href="#">M-ME-M001</a>	<a href="#">M-ME-M001</a>	-	-	MIDDLE EAST - RED SEA - THE GULF
7	<a href="#">M-EW-M004</a>	<a href="#">M-EW-M004</a>	-	-	FRANCE AND BELGIUM INLAND

(\*) C-CARDS with chart information in Italian

L=Local; W=Wide; MW=MegaWide

Special Compositions: Cruising, Bathymetric, Commercial/Fishing

### Acknowledgment / Warning!

Navigators must always remember that C-MAP Electronic charts are produced using offici



Hydrographic Office (HO) charts and under the controls of an ISO 9002 certified quality system. They are accurate to the best of our knowledge, and any inconsistencies found are generally due to undetectable limitations in the HO charts themselves. C-MAP electronic charts are currently considered legal replacements of official HO charts and so should be used only as supplements to these, together with prudent navigation habits. Where due, Royalty Charges are included in C-CARD prices and paid to National Hydrographic Authorities.



---

For more information or ordering contact C-MAP Office nearest you

© C-MAP - Monday, March 20, 2006